Details of Vulnerable Areas to Floor (Rural - Arumugamangalam Firka Level)

Vulnerable Areas

Firka Name : Arumugamangalam
Block : Srivaikuntam
Taluk : Srivaikuntam
District : Thoothukudi

I.Details of Vulnerable Areas						
Types of Vulnerable Areas	Deails of the areas	inundation details water level(ft)/No.of days	Source of flood	Name of Relief centres	Street to be used escape to relief centres	Distance to relief centre (in Km)
1	2	3	4	5	6	7
Very Highly vulnerable area	MUKKANI	During 1992 floods water level is 18 feets and 10 days	While releasing Papanasam Dam water during North east Monsoon	1.R.C.Middle School Mukkani 2.Panchayat Union Middle School, Mukkani	Main Road Mukkani	300 Meters

II.Details of Contacts		
Name of contact Details (1)		Contact No. (2)
Name of the inter Nodel Officer	Thiru. Kamaraj Special Deputy Collector(SSS) Thoothukudi.	Land line: Mobile No: 9442455860
Name of the inter Department Team Leader	Thiru.Ramesh Special Tahsildr, Cable Television.	Mobile No:9443142413
Nearest Police Station	Authoor	Land line: 04639-238411 Mobile No: 9498192946
Nearest Fire & Rescue Station	Srivaikuntam	Land line: 04630-255210 Mobile No: 9445086282
Name of Taluk	Srivaikuntam	Land line: 04630-255229 Mobile No: 9445000681

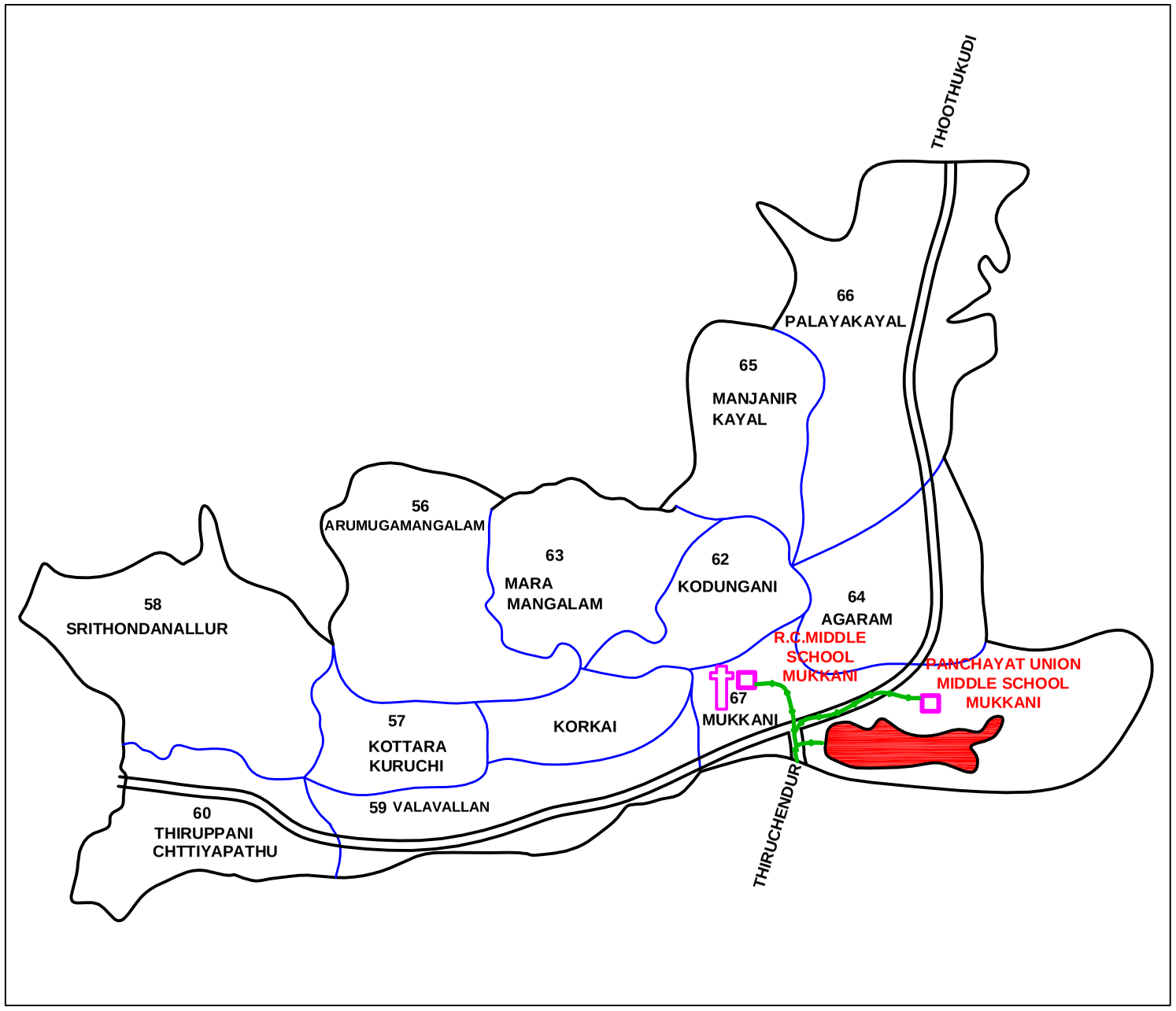

Vulnerability Area		Very High Vulnerability Area (Red)		High Vulnerability (Orange)		Medium Vulnerability (Brown)		Low Vulnerabilty (Blue)
Escape Routs		Dark Green		Parrot Screen		Violet		Rose

III. Analysis of Vulnerablility

DetailsofVulnerability	Place of Flooding			IV. Details of First Responders	
	Location 1(Mukkani)	Location 2	Location 3	Name	Contact no
1.Sourceof Flooding	While releasing Papanasam Dam water during North east Monsoon			Location 1	
				Duraimuraugan	7868847465
				Masanapothi	9942623335
				Madhusuthanan	8870508540
				Marisenthil	9843067048
				Karthick	7094448097
2.Causeof Flooding (*Breach/Overflow/ Encroachment etc.,)*	Over flow				
3.Rainfall received in that area(*Heavy down pour data which triggered the even with date*)	1992				
4.Relief centresoperated to tideoverthesituation	1.R.C.Middle School Mukkani 2.Panchayat Union Middle School, Mukkani				
5.Number ofpersons evacuated andhoused in Relief Cam	-NIL_				
6.Number ofdaysReliefCamps was inoperation	-NIL_				
7.Works takenupduring current year	-NIL_				
TemporaryMeasurestakento restore damagedportionsin caseof breaches	-NIL-				
Permanent Measures taken to Restore the damaged portion in caseof breaches.	-NIL-				
Desilting Activities undertaken	-NIL-				
8.**Permanent Measures** identified to beundertaken to minimize the risks inarea. (*Diversioncanal construction ofretaining wall, conversion ofpipe culvert toboxculvert etc.,*)	-NIL_				

Details of Vulnerable Areas to Floor (Rural - Deivachayalpuram Firka Level)

Vulnerable Areas

Firka Name : Deivachayalpuram
Block : Karunkulam
Taluk : Srivaikuntam
District : Thoothukudi

I.Details of Vulnerable Areas						
Types of Vulnerable Areas	Deails of the areas	inundation details water level(ft)/No.of days	Source of flood	Name of Relief centres	Street to be used escape to relief centres	Distance to relief centre (in Km)
1	2	3	4	5	6	7
Highly vulnerable area	Kongarayakuruchi	If Water flowing more than 10fts it will be affected this area	While releasing Papanasam Dam water during North east Monsoon	AnandaThirumanamandapam	Main Road Kongarayakuruchi	100 Meters

II.Details of Contacts		
Name of contact Details (1)		Contact No. (2)
Name of the inter Nodel Officer	Thiru.Kamaraj Special Deputy Collector(SSS) Thoothukudi.	Land line: Mobile No: 9442455860
Name of the inter Department Team Leader	Thiru.SundaraRaghavan Taluk Supply Officer Srivaikuntam	Mobile No: 9445000372
Nearest Police Station	Srivaikuntam	Land line: 04630-255228 Mobile No: 9498191451
Nearest Fire & Rescue Station	Srivaikuntam	Land line: 0463-0255210 Mobile No: 9445086282
Name of Taluk	Srivaikuntam	Land line: 04630-255229 Mobile No: 9445000681

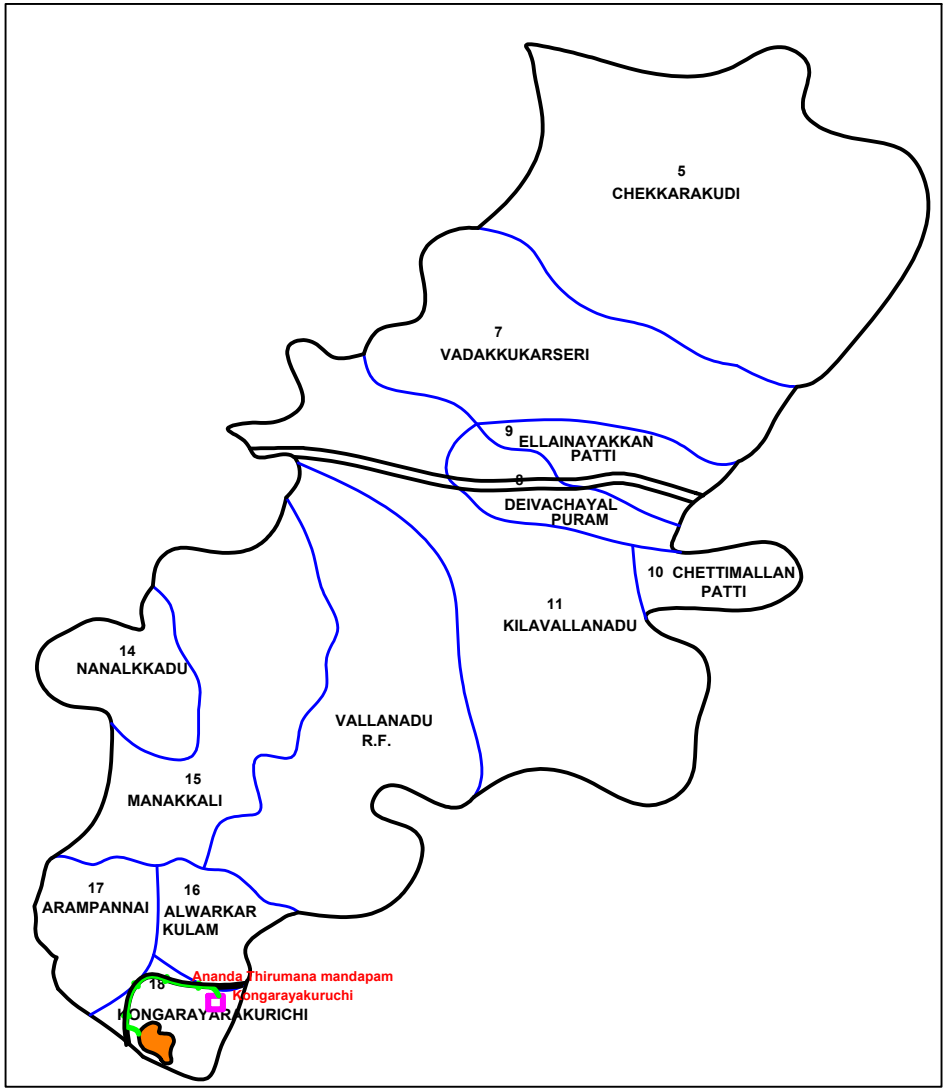

Vulnerability Area		Very High Vulnerability Area (Red)		High Vulnerability (Orange)		Medium Vulnerability (Brown)		Low Vulnerabilty (Blue)
Escape Routs		Dark Green		Parrot Screen		Violet		Rose

III. Analysis of Vulnerablility

Details of Vulnerability	Place of Flooding			IV. Details of First Responders	
	Location 1 (Kongarayakuruchi)	Location 2	Location 3	Name	Contact no
1.Sourceof Flooding	While releasing Papanasam Dam water during North east Monsoon			Location 1	
				Marimuthu	9688103881
				Rajesh	9600829205
				Samuelraj	8092986035
				Bose durai	8189813585
				Vadivel	7871568157
2.Causeof Flooding (*Breach/Overflow/ Encroachment etc.,)*	Over flow				
3.Rainfall received in that area (*Heavy down pour data which triggered the even with date*)	1992				
4.Relief centresoperated to Tide over the situation	AnandaThirumanamandapam				
5.Number ofpersons evacuated andhoused in Relief Cam	-NIL_				
6.Number ofdaysReliefCamps was inoperation	-NIL_				
7.Works takenupduring current year	-NIL_				
TemporaryMeasurestakento restore damagedportionsin caseof breaches	-NIL-				
Permanent Measures taken to Restore the damaged portion in caseof breaches.	-NIL-				
Desilting Activities undertaken	-NIL-				
8.**Permanent Measures** identified to beundertaken to minimize the risks inarea. (*Diversioncanal construction ofretaining wall, conversion ofpipe culvert toboxculvert etc.,*)	-NIL_				

Details of Vulnerable Areas to Floor (Rural - Perungulam Firka Level)

Vulnerable Areas

Firka Name : Perungulam
Block : Srivaikuntam
Taluk : Srivaikuntam
District : Thoothukudi

I.Details of Vulnerable Areas

Types of Vulnerable Areas	Deails of the areas	inundation details water level(ft)/No. of days	Source of flood	Name of Relief centres	Street to be used escape to relief centres	Distance to relief centre (in Km)
1	2	3	4	5	6	7
Highly vulnerable area	Sivaramamangalam	If Water flowing more than 10fts it will be affected this area	While releasing Papanasam Dam water during North east Monsoon	NadarThiurumanamandapam, Sivakalai	Mangalakuruchi Road	6 Kms

II.Details of Contacts

Name of contact Details (1)		Contact No. (2)
Name of the inter Nodel Officer	Thiru.Kamaraj Special Deputy Collector(SSS) Thoothukudi.	Land line: Mobile No: 9442455860
Name of the inter Department Team Leader	Thiru.Samynathan Zonel Deputy Tahsildr-II Srivaikuntam	Mobile No: 7598131602
Nearest Police Station	Srivaikuntam	Land line: 04630-255228 Mobile No: 9498191451
Nearest Fire & Rescue Station	Srivaikuntam	Land line: 0463-0255210 Mobile No: 9445086282
Name of Taluk	Srivaikuntam	Land line: 04630-255229 Mobile No: 9445000681

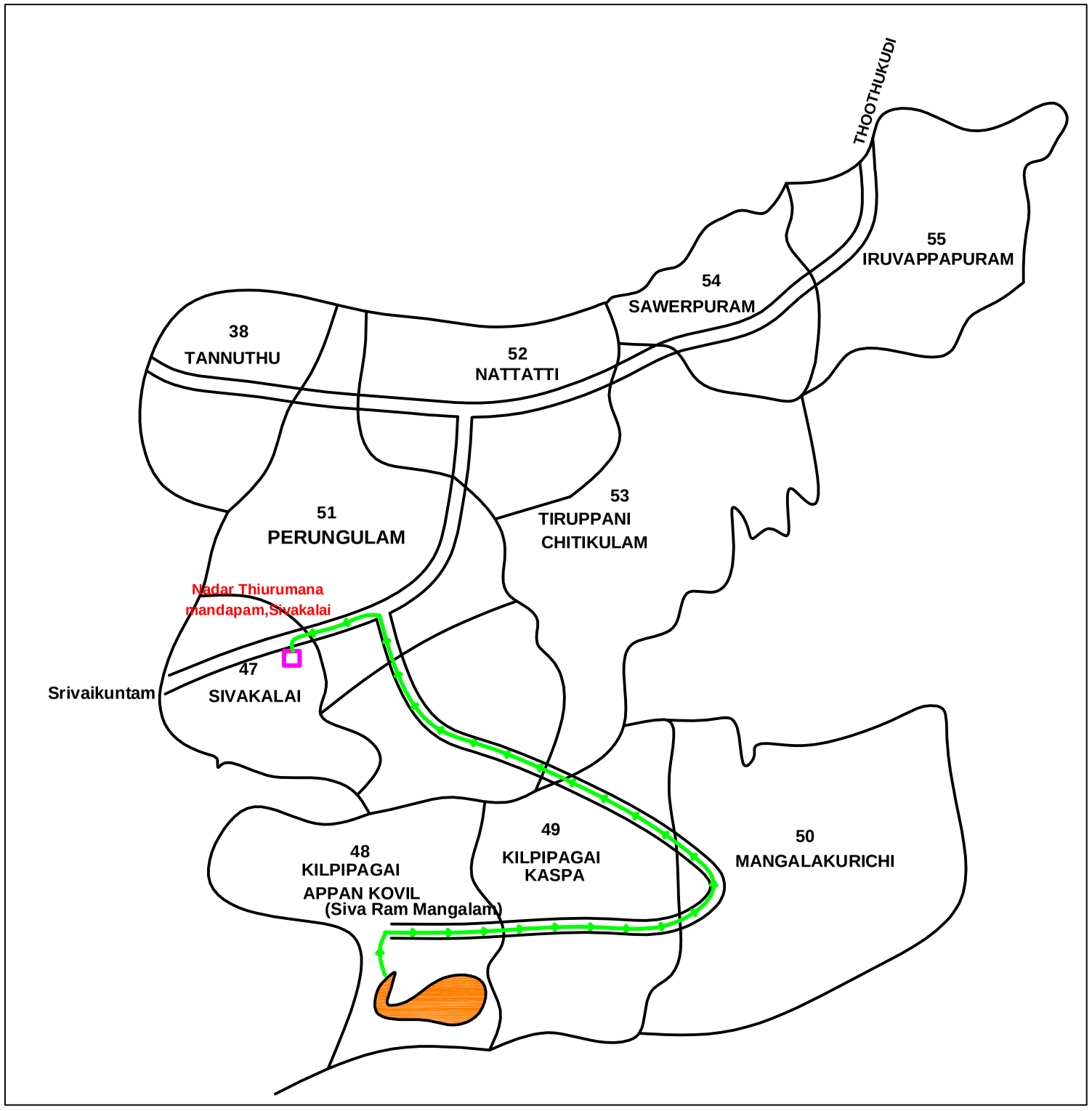

Vulnerability Area		Very High Vulnerability Area (Red)		High Vulnerability (Orange)		Medium Vulnerability (Brown)		Low Vulnerabilty (Blue)
Escape Routs		Dark Green		Parrot Screen		Violet		Rose

III. Analysis of Vulnerablility

Details of Vulnerability	Place of Flooding			IV. Details of First Responders	
	Location 1(Sivaramamangalam)	Location 2	Location 3	Name	Contact no
1.Sourceof Flooding	While releasing Papanasam Dam water during North east Monsoon			Location 1	
				Ponraj	8870544372
				Pootharaja	8973876171
				Kumar	9865019740
				Ayyakuti	9578132140
				Arunachalam	9597932924
2.Causeof Flooding (*Breach/Overflow/ Encroachment etc.,)*	Over flow				
3.Rainfall received in that area(*Heavy down pour data which triggered the even with date*)	1992				
4.Relief centresoperated to tideoverthesituation	Nadar Thiurumanamandapam, Sivakalai				
5.Number ofpersons evacuated andhoused in Relief Cam	-NIL_				
6.Number of days Relief CampsWas inoperation	-NIL_				
7.Works taken up during current year	-NIL_				
Temporary Measures taken to restore damage dportionsin Case of breaches	-NIL-				
Permanent Measures taken to Restore the damaged portion in case of breaches.	-NIL-				
Desilting Activities undertaken	-NIL-				
8.**Permanent Measures** identified to beundertaken to minimize the risks inarea. (*Diversioncanal construction ofretaining wall, conversion ofpipe culvert toboxculvert etc.,*)	-NIL_				

Details of Vulnerable Areas to Floor (Rural - Srivaikundam Firka Level)

Vulnerable Areas

Firka Name : Srivaikundam
Block : Srivaikuntam
Taluk : Srivaikuntam
District : Thoothukudi

I.Details of Vulnerable Areas						
Types of Vulnerable Areas	Deails of the areas	inundation details water level(ft)/No.of days	Source of flood	Name of Relief centres	Street to be used escape to relief centres	Distance to relief centre (in Km)
1	2	3	4	5	6	7
Highly vulnerable area	Sriparagusanallur	If Water flowing more than 10fts it will be affected this area	While releasing Papanasam Dam water during North east Monsoon	Hindu middle school	KeelaAlwarthoppu	250 Meters

II.Details of Contacts		
Name of contact Details (1)		Contact No. (2)
Name of the inter Nodel Officer	Thiru. Kamaraj Special Deputy Collector(SSS) Thoothukudi.	Land line: Mobile No: 9442455860
Name of the inter Department Team Leader	Thiru.Sekar Zonel DeputyTahsildr-I Srivaikuntam	Mobile No: 9789898459
Nearest Police Station	Srivaikuntam	Land line: 04630-255228 Mobile No: 9498191451
Nearest Fire & Rescue Station	Srivaikuntam	Land line: 0463-0255210 Mobile No: 9445086282
Name of Taluk	Srivaikuntam	Land line: 04630-255229 Mobile No: 9445000681

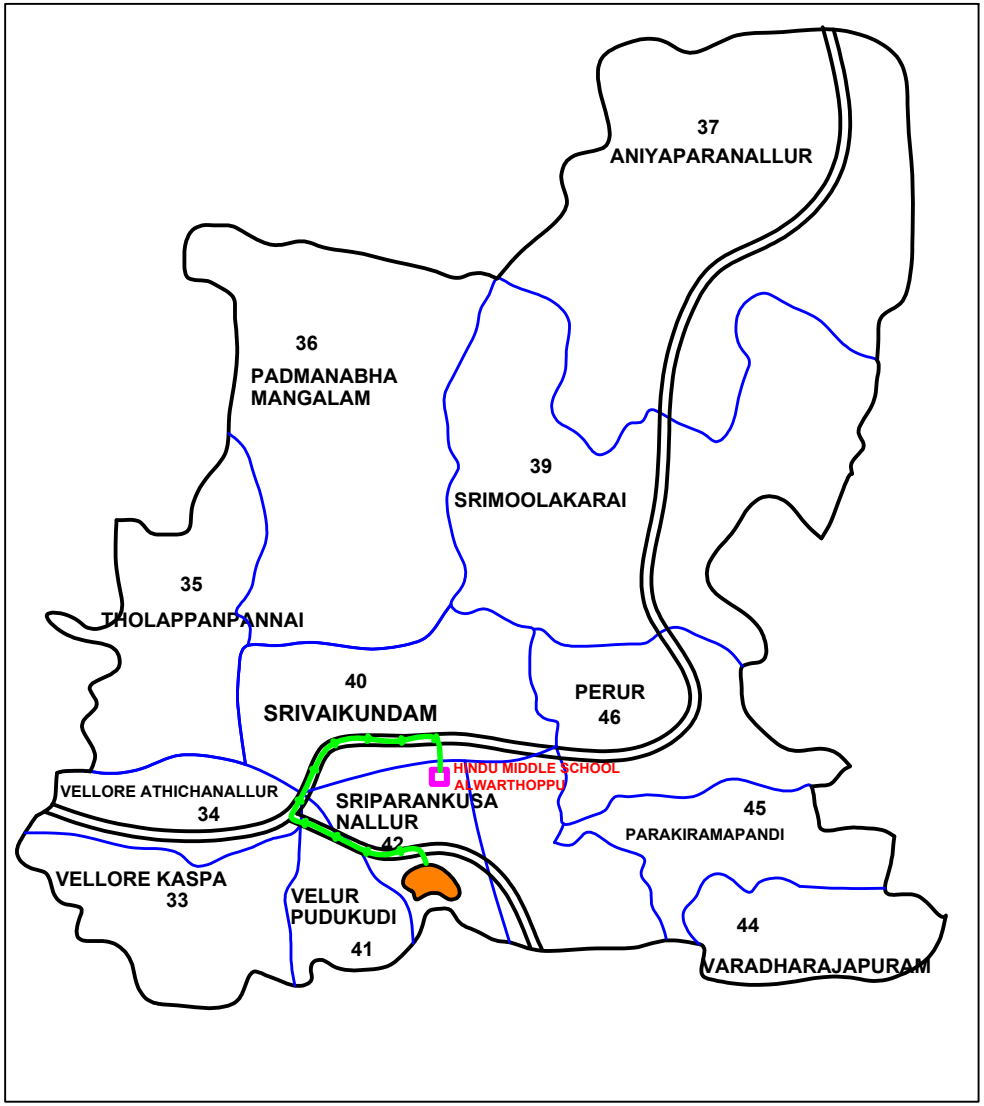

Vulnerability Area		Very High Vulnerability Area (Red)		High Vulnerability (Orange)		Medium Vulnerability (Brown)		Low Vulnerabilty (Blue)
Escape Routs		Dark Green		Parrot Screen		Violet		Rose

III. Analysis of Vulnerablility

Details of Vulnerability	Place of Flooding			IV. Details of First Responders	
	Location 1 (Sriparabkusanallur)	Location 2	Location 3	Name	Contact no
1.Sourceof Flooding	While releasing Papanasam Dam water during North east Monsoon			Location 1	
				Saravanan	9942026071
				Albert	8015834647
				Sedhuramalingam	9443979826
				Muthukumar	9976273113
				Maheswaran	7402546568
2.Causeof Flooding (*Breach/Overflow/ Encroachment etc.,)*	Over flow				
3.Rainfall received in that area(*Heavy down pour data which triggered the even with date*)	1992				
4.Relief centresoperated to tideoverthesituation	Hindu middle school				
5.Number ofpersons evacuated andhoused in Relief Cam	-NIL_				
6.Number ofdaysReliefCamps was inoperation	-NIL_				
7.Works takenupduring current year	-NIL_				
TemporaryMeasurestakento restore damagedportionsin caseof breaches	-NIL-				
Permanent Measures taken to Restore the damaged portion in caseof breaches.	-NIL-				
Desilting Activities undertaken	-NIL-				
8.**Permanent Measures** identified to beundertaken to minimize the risks inarea. (*Diversioncanal construction ofretaining wall, conversion ofpipe culvert toboxculvert etc.,*)	-NIL_				