

Details of Vulnerable Areas to Flood (Rural - Firka Level)

Map area

Vulnerable Areas

Firka Name: EPPOTHUMVENDRAN

Block :

Taluk : OTTAPIDARAM

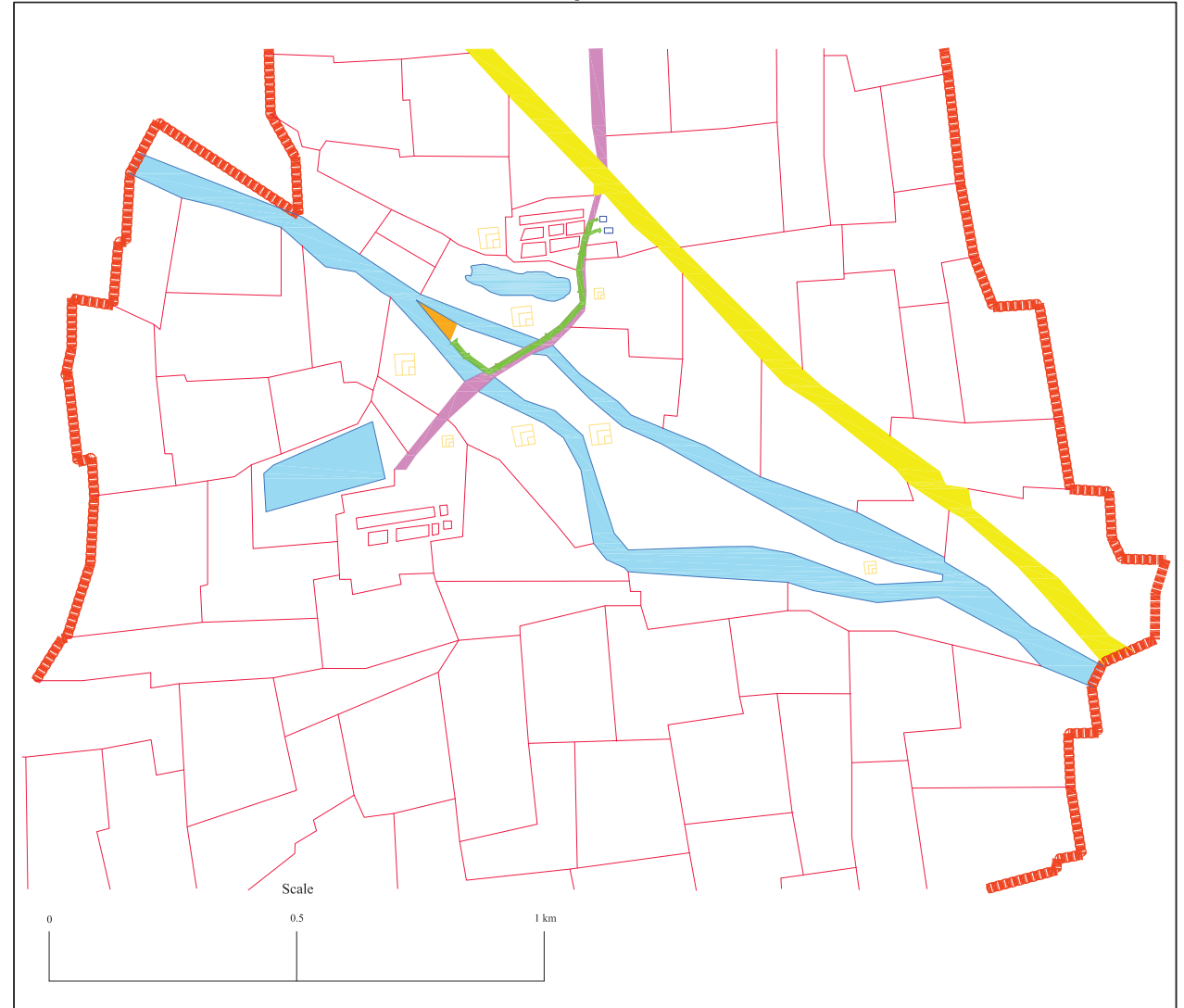
District : THOOTHUKUDI





I. Details of Vulnerability area

Types of Vulnerability in the area	Details of the area	Inundation details – Water level (ft) / No. of Days	Source of Flood	Name of Relief Centres	Street to be used escape to relief centres	Distance to relief centre (in km)
1	2	3	4	5	6	7
High Vulnerable Place	Valasamuthiram	5 Ft/ 2Days	Odai	Womens Self Help Group Building , Panchayat Office	Panchayat Road	1 Km

II. Details of Contacts

Name of Contact Details (1)		Contact No. (2)
Name of the Nodal officer	Mrs.B.Anitha	Land Line: 04632-220258 Mobile No: 9445000481
Name of the Inter Department Team Leader	1. Mr.K.Essakkiraj	Mobile No: 9965331396
	2. Mr.shanmugam	Mobile No: 9976752050
	3. Mr.Maria Antony Ruswald	Mobile No: 9442117862
Nearest Police Station	Ottapidaram	Land Line: 0461-2366238 Mobile No: 9498195300
Nearest Fire & Rescue Station	Sipcot Fire Station	Land Line: 0461-2340091 Mobile No: 9445086284
Name of Taluk	Ottapidaram	Land Line: 0461-2366233 Mobile No: 9445000685



 Waterbody	 Relief Centres			
Vulnerability Area	 Very High Vulnerability (Red)	 High Vulnerability (Orange)	 Medium Vulnerability (Brown)	 Low Vulnerability (Blue)
Escape Route	 Dark Green	 Parrot Green	 Violet	 Rose

Note: Vulnerability Area Maps - Rural Areas - Firka wise and not more than 3 locations in each map alone to be marked. If morethan 3 location are there in the Firka, additional maps to be prepared according to the numbers.

III. Analysis of Vulnerability				IV. Details of First Responders		
Details of Vulnerability	Place of Flooding			Name		Contact No
	Location 1	Location 2	Location 3			
1. Source of Flooding	Overflow of Stream			Location 1		
2. Cause of Flooding (Breach/Overflow/ Encroachment etc.,)	OverFlow	-	-	1	Mr.Subbaiah	9486249875
				2	Mr.Gurusamy	9865643461
3. Rainfall received in that area (Heavy down pour data which triggered the event with date)	13.11.2015	-	-	3	Mr.subburaj	9095742983
				4	Mr.Rajendran	9941052058
4. Relief centres operated to tide over the situation	Womens Self Help Group Building, Valasamuthiram.	-	-	5	Mr.Mariappan	9688184866
				Location 2		
5. Number of persons evacuated and housed in Relief Camps	15 Persons	-	-	1	-	-
6. Number of days Relief Camps was in operation	1 Day	-	-	2	-	-
7. Works taken up during current year		-	-	3	-	-
a Temporary Measures taken to restore damaged portions in case of breaches	Besides their houses the stream is in survey no 97 and 86. The stream was shallow,and so the flood water went into their houses and affected their normal life.	-	-	4	-	-
				5	-	-
b Permanent Measures taken to restore the damaged portion in case of breaches.	Do	-	-	Location 3		
c Desilting Activities undertaken	Do	-	-	1	-	-
8. Permanent Measures identified to be undertaken to minimize the risks in area. (Diversion canal construction of retaining wall, conversion of pipe culvert to box culvert etc.,)	Between Valasamuthiram village and Sinthalakattai village there are no water logging areas.The villagers told that logging areas should be made for the permanent relief.	-	-	2	-	-
				3	-	-
				4	-	-
				5	-	-